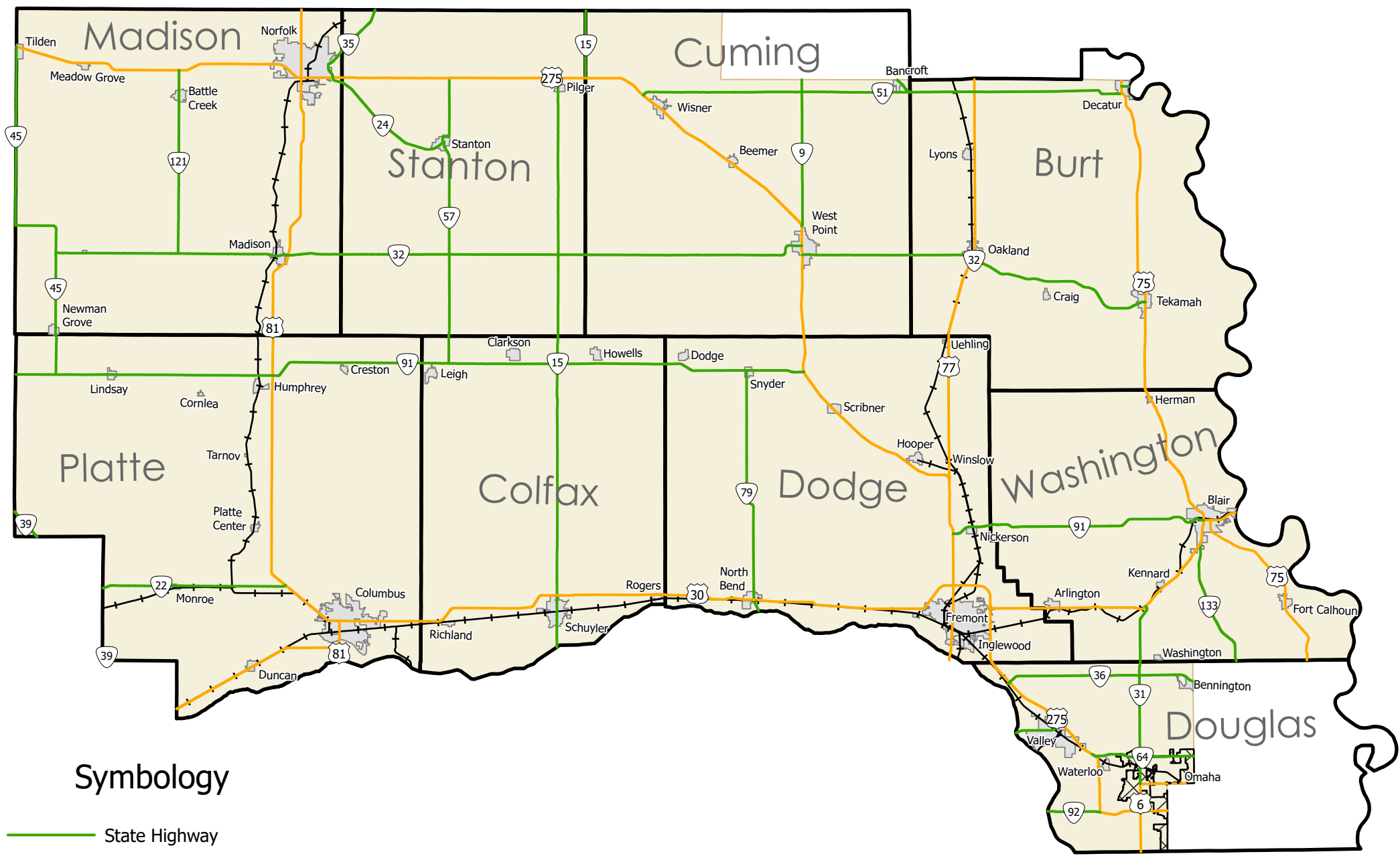




# State Board of Education - LB7 (2021)

## ED21-39003-3

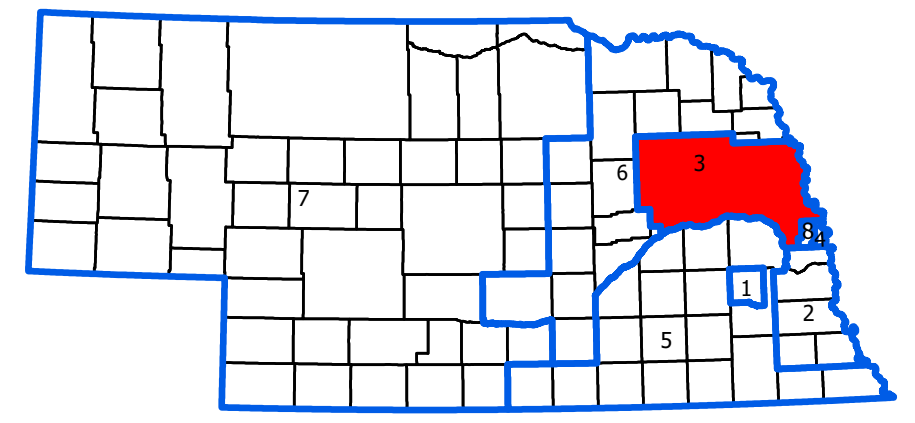


### Symbology

- State Highway
- US Highway
- Railroad
- County Boundary
- Board of Education District
- City or Village
- Omaha Area



### INDEX MAP



### District 3 Statistics

#### Total Population 251,837

	Voting Age	Percent Voting Age
White	157,049	62.36%
Black	2,245	0.89%
Indian	1,249	0.50%
Asian	3,914	1.55%
Hawaiian	77	0.03%
Other	9,396	3.73%
White/Black	516	0.20%
<b>Total</b>	<b>174,446</b>	<b>69.26%</b>

Population Deviation = 6.649  
 Percent Deviation = 2.71%

ED21-39003-3-LB7 - Final Reading  
 U.S Census Bureau of the Census  
 (Population Data), 2020



Created by: Donna Roddam  
 Source: U.S. Census Bureau  
 Date: 12/07/2021